
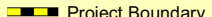
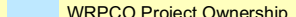









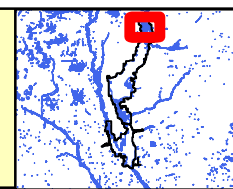
**Wisconsin River Power Company  
 Petenwell and Castle Rock Hydroelectric Project  
 Existing Public Recreation Map**



**Wisconsin River Power Company  
 Petenwell and Castle Rock Hydroelectric Project  
 Existing Public Recreation**

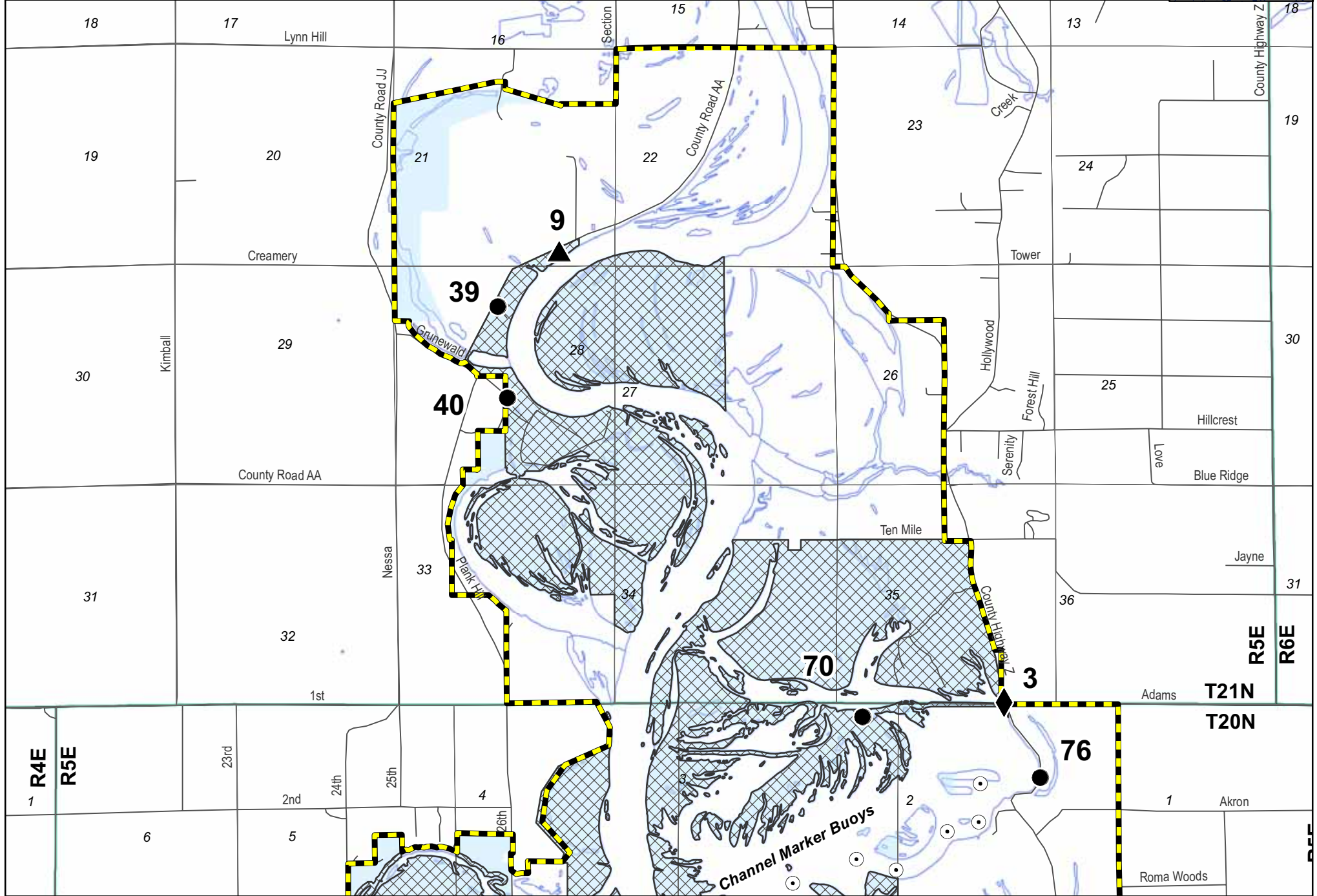

NOTE: WRPCO does not own all lands within the project boundary.

-  Project Boundary
-  WRPCO Project Ownership
-  Land Reserved for Current
-  Buoy
-  Full Service Recreation
-  Improved Access Recreation Site
-  Improved Day Use Recreation Site
-  Unimproved Recreation Site
-  Special Recreation Site



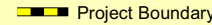
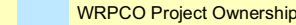
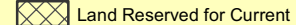






**Map 1 of 11**

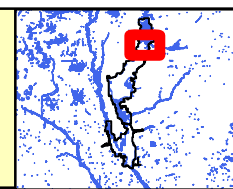
May 26, 2010



**Wisconsin River Power Company**  
**Petenwell and Castle Rock Hydroelectric Project**  
**Existing Public Recreation**

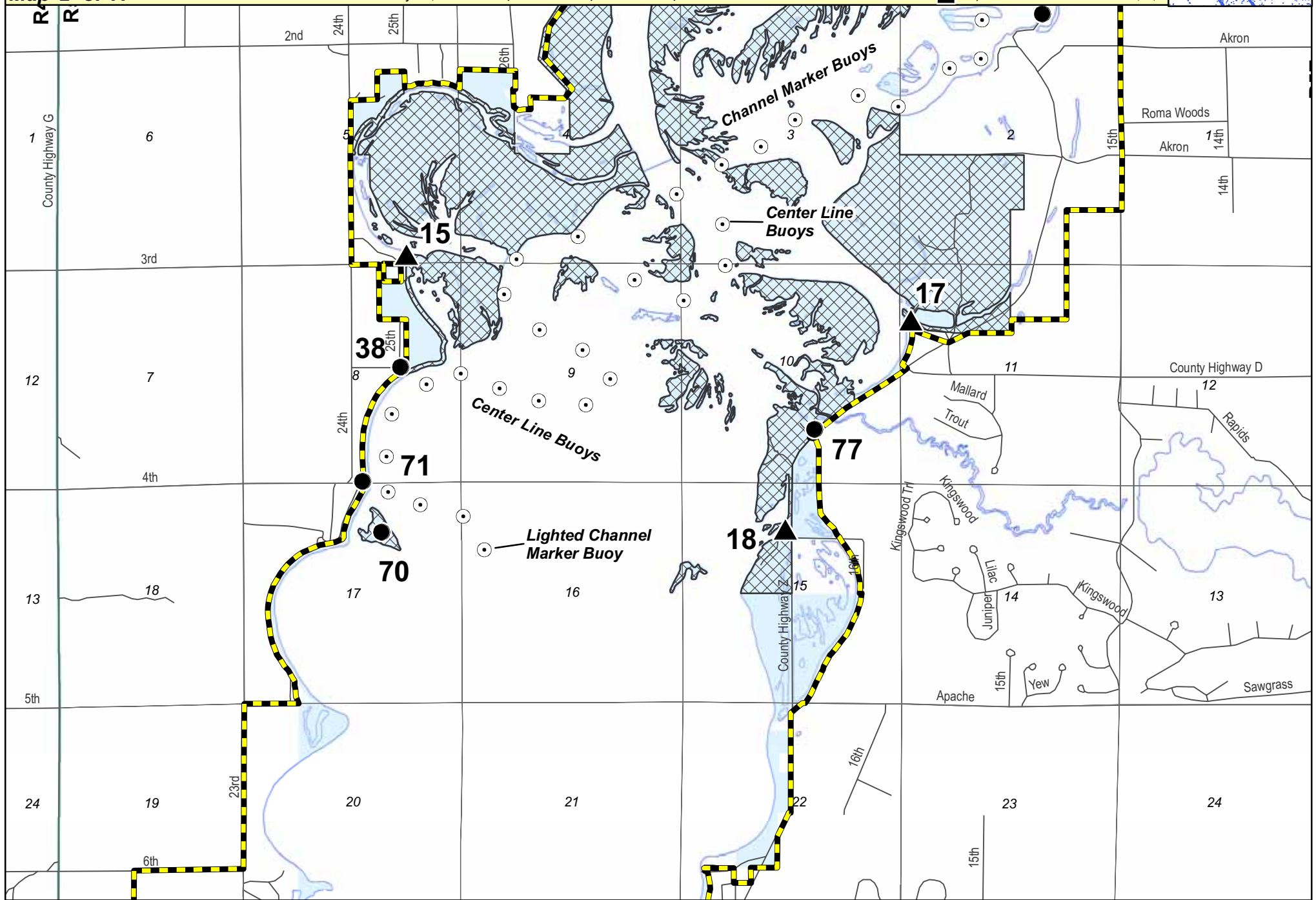

NOTE: WRPCO does not own all lands within the project boundary.

-  Project Boundary
-  WRPCO Project Ownership
-  Land Reserved for Current
-  Buoy
-  Full Service Recreation
-  Improved Access Recreation Site
-  Improved Day Use Recreation Site
-  Unimproved Recreation Site
-  Special Recreation Site




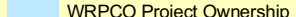







Map 2 of 11

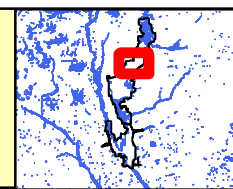
May 26, 2010



**Wisconsin River Power Company**  
**Petenwell and Castle Rock Hydroelectric Project**  
**Existing Public Recreation**

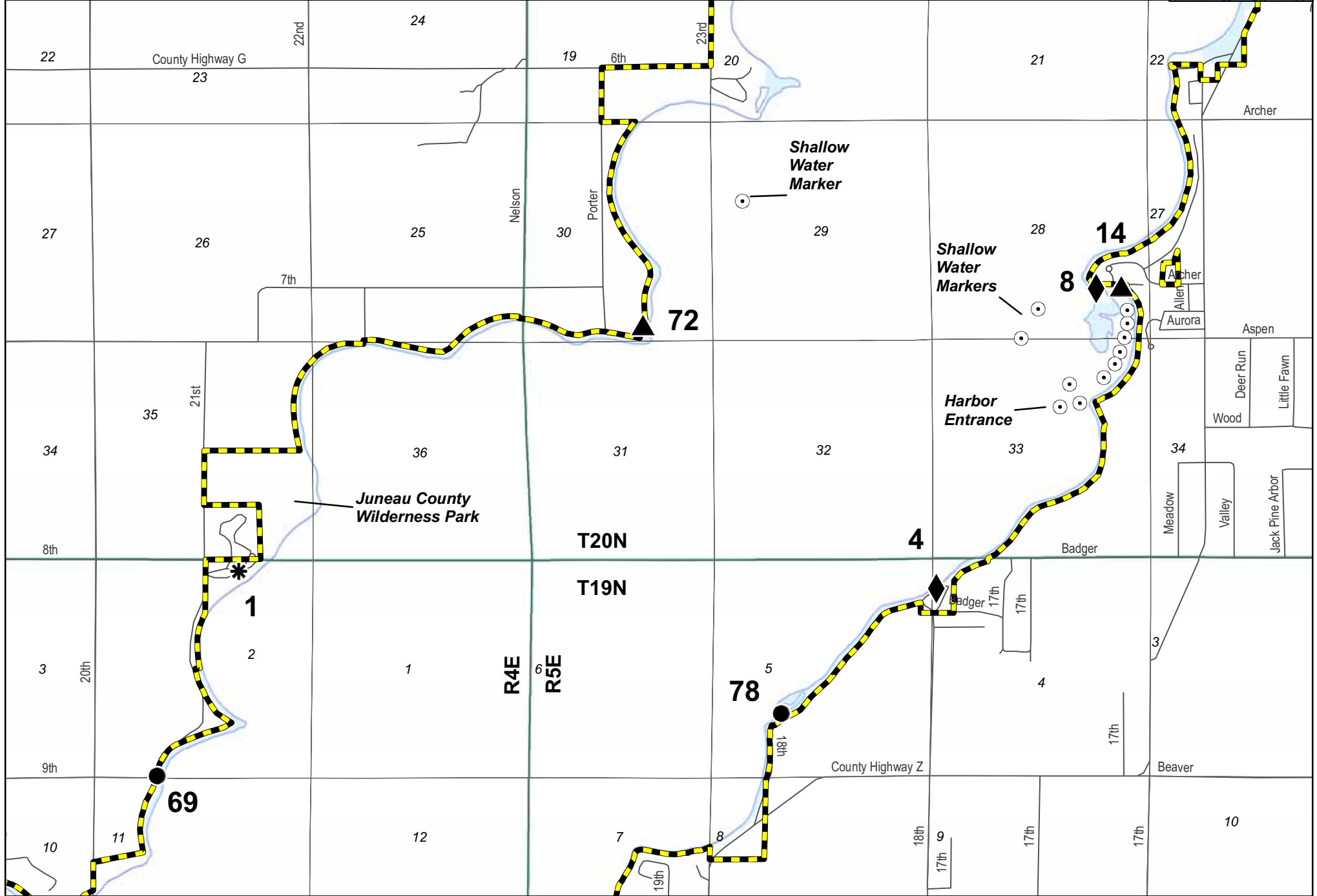

NOTE: WRPCO does not own all lands within the project boundary.

-  Project Boundary
-  WRPCO Project Ownership
-  Land Reserved for Current
-  Buoy
-  Full Service Recreation
-  Improved Access Recreation Site
-  Improved Day Use Recreation Site
-  Unimproved Recreation Site
-  Special Recreation Site



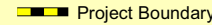
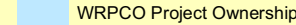
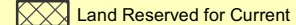






Map 3 of 11

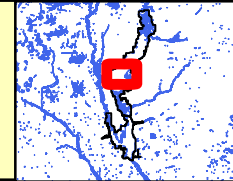
Nov 22, 2010



**Wisconsin River Power Company  
 Petenwell and Castle Rock Hydroelectric Project  
 Existing Public Recreation**

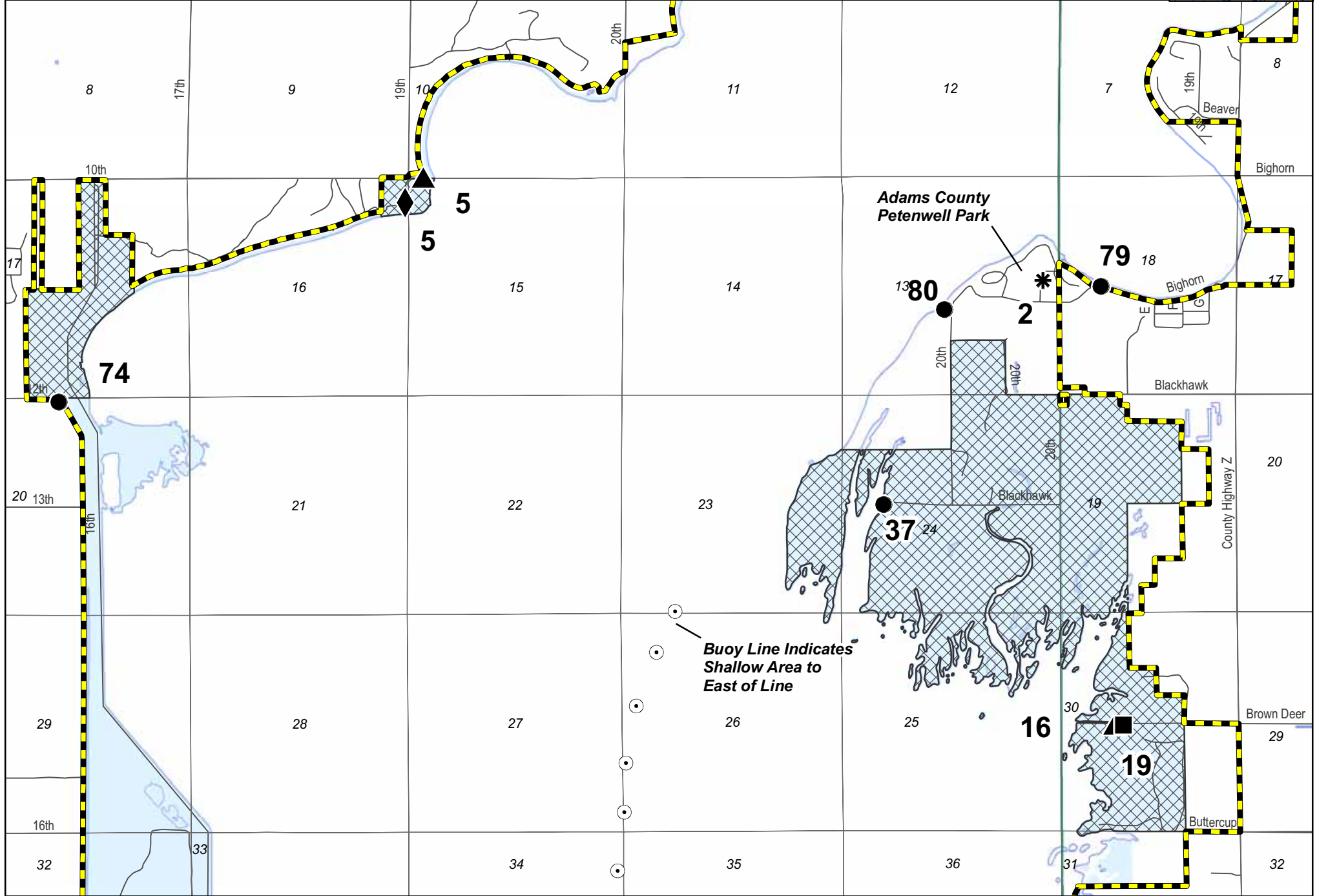

NOTE: WRPCO does not own all lands within the project boundary.

-  Project Boundary
-  WRPCO Project Ownership
-  Land Reserved for Current
-  Buoy
-  Full Service Recreation
-  Improved Access Recreation Site
-  Improved Day Use Recreation Site
-  Unimproved Recreation Site
-  Special Recreation Site




Map 4 of 11

May 26, 2010



**Wisconsin River Power Company  
 Petenwell and Castle Rock Hydroelectric Project  
 Existing Public Recreation**

NOTE: WRPCO does not own all lands within the project boundary.

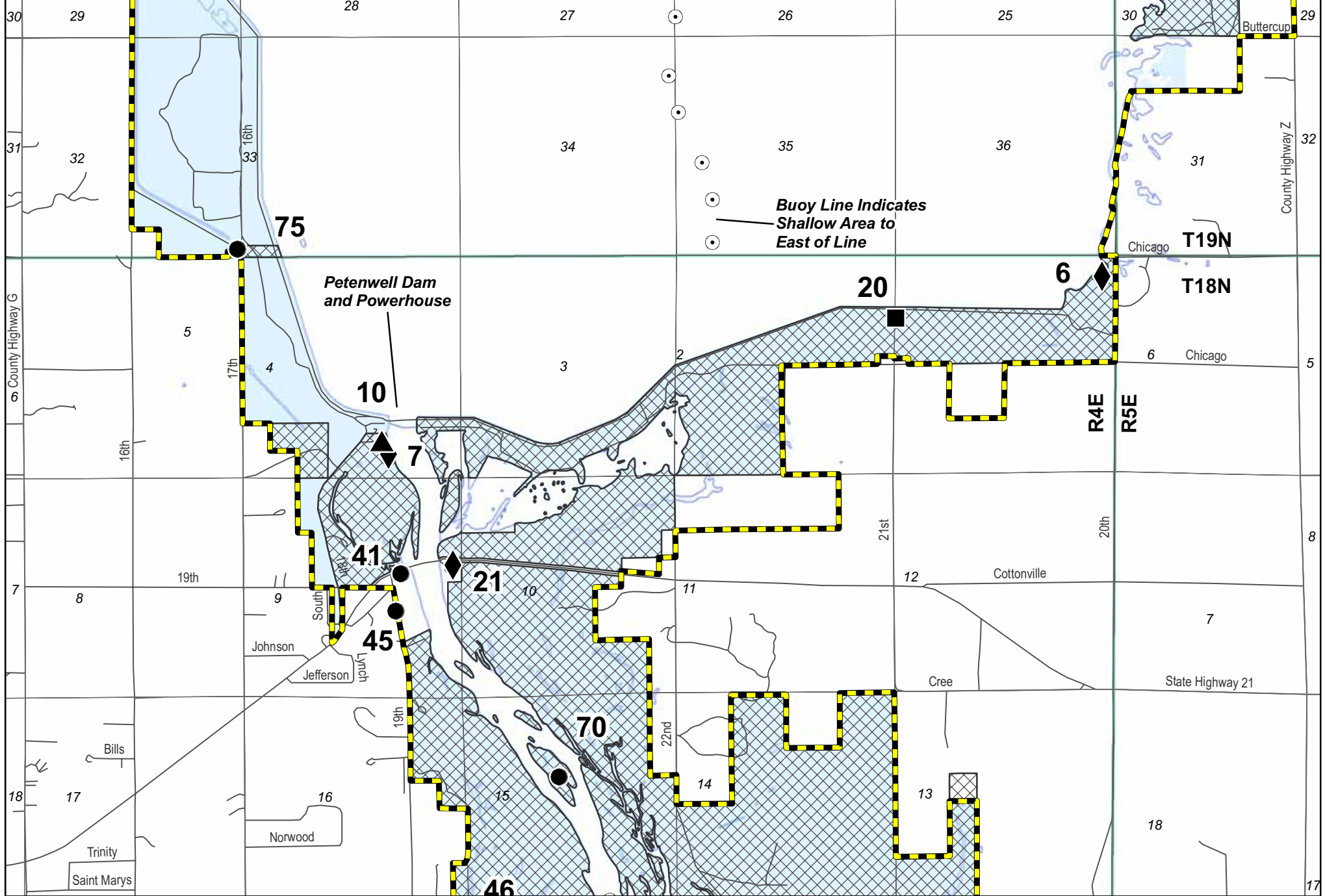


- Project Boundary
- WRPCO Project Ownership
- Land Reserved for Current
- Buoy
- Full Service Recreation
- Improved Access Recreation Site
- Improved Day Use Recreation Site
- Unimproved Recreation Site
- Special Recreation Site



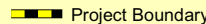
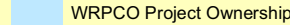
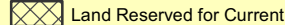

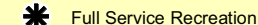




Map 5 of 11

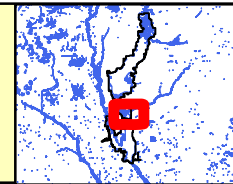
May 26, 2010



**Wisconsin River Power Company  
 Petenwell and Castle Rock Hydroelectric Project  
 Existing Public Recreation**

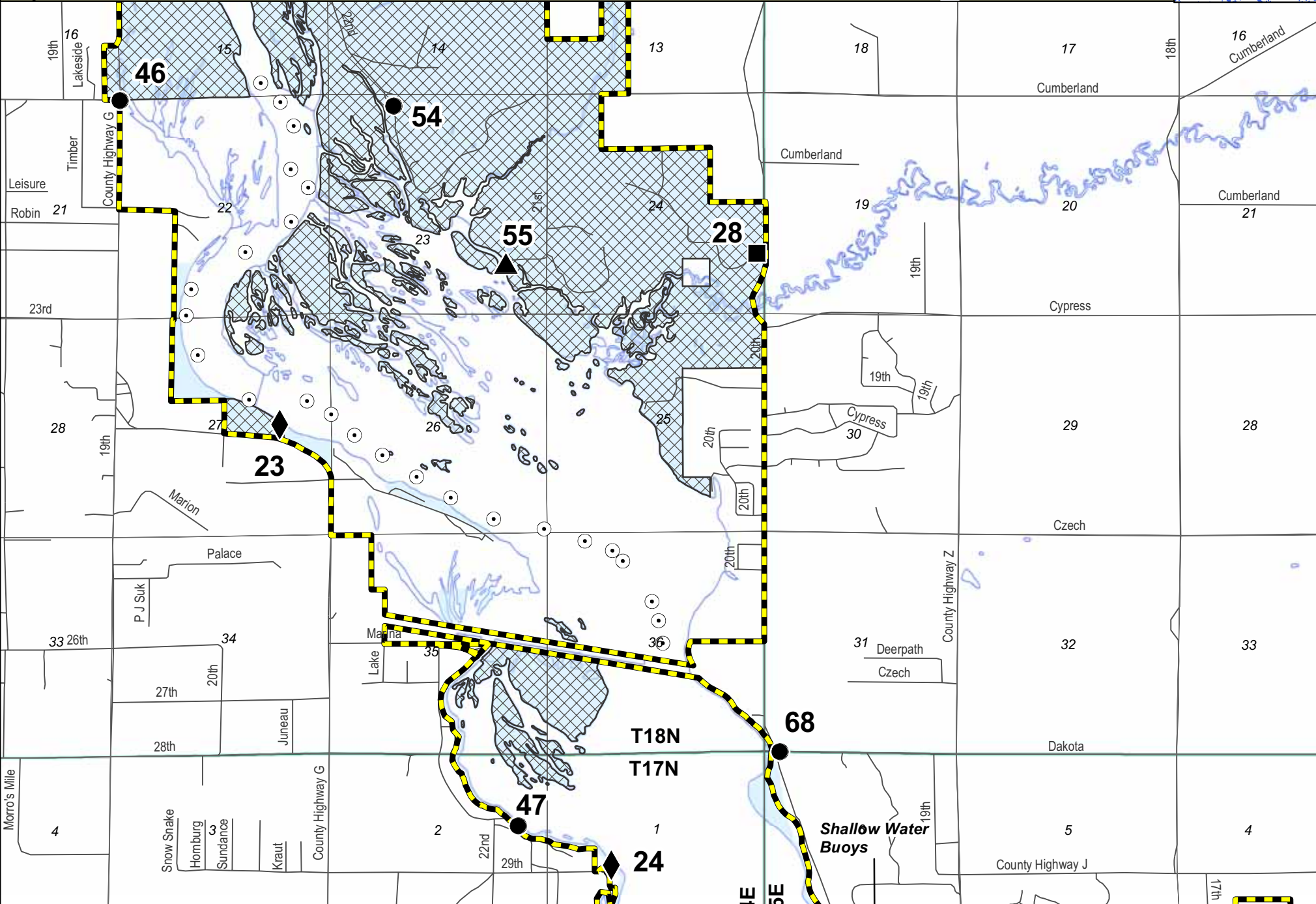
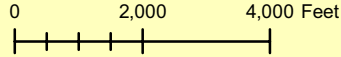
NOTE: WRPCO does not own all lands within the project boundary.

-  Project Boundary
-  WRPCO Project Ownership
-  Land Reserved for Current
-  Buoy
-  Full Service Recreation
-  Improved Access Recreation Site
-  Improved Day Use Recreation Site
-  Unimproved Recreation Site
-  Special Recreation Site



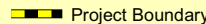
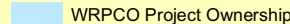
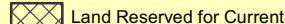






Map 6 of 11

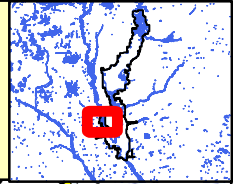
May 26, 2010



**Wisconsin River Power Company  
 Petenwell and Castle Rock Hydroelectric Project  
 Existing Public Recreation**

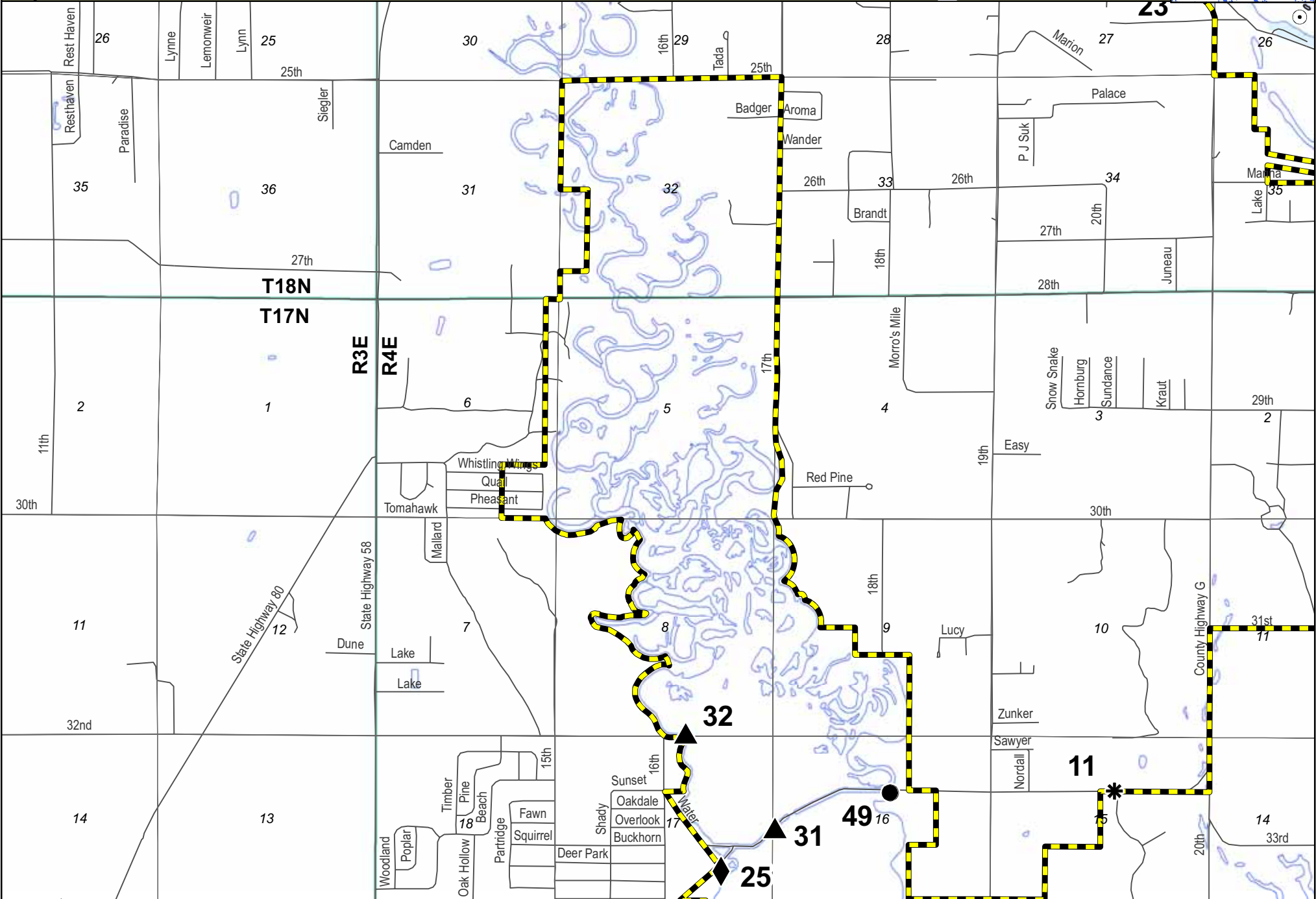
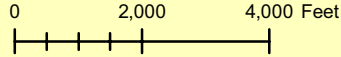
NOTE: WRPCO does not own all lands within the project boundary.

-  Project Boundary
-  WRPCO Project Ownership
-  Land Reserved for Current
-  Buoy
-  Full Service Recreation
-  Improved Access Recreation Site
-  Improved Day Use Recreation Site
-  Unimproved Recreation Site
-  Special Recreation Site



Map 7 of 11

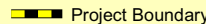
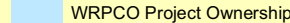
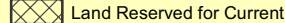






May 26, 2010

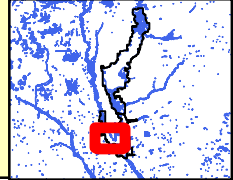




**Wisconsin River Power Company  
 Petenwell and Castle Rock Hydroelectric Project  
 Existing Public Recreation**

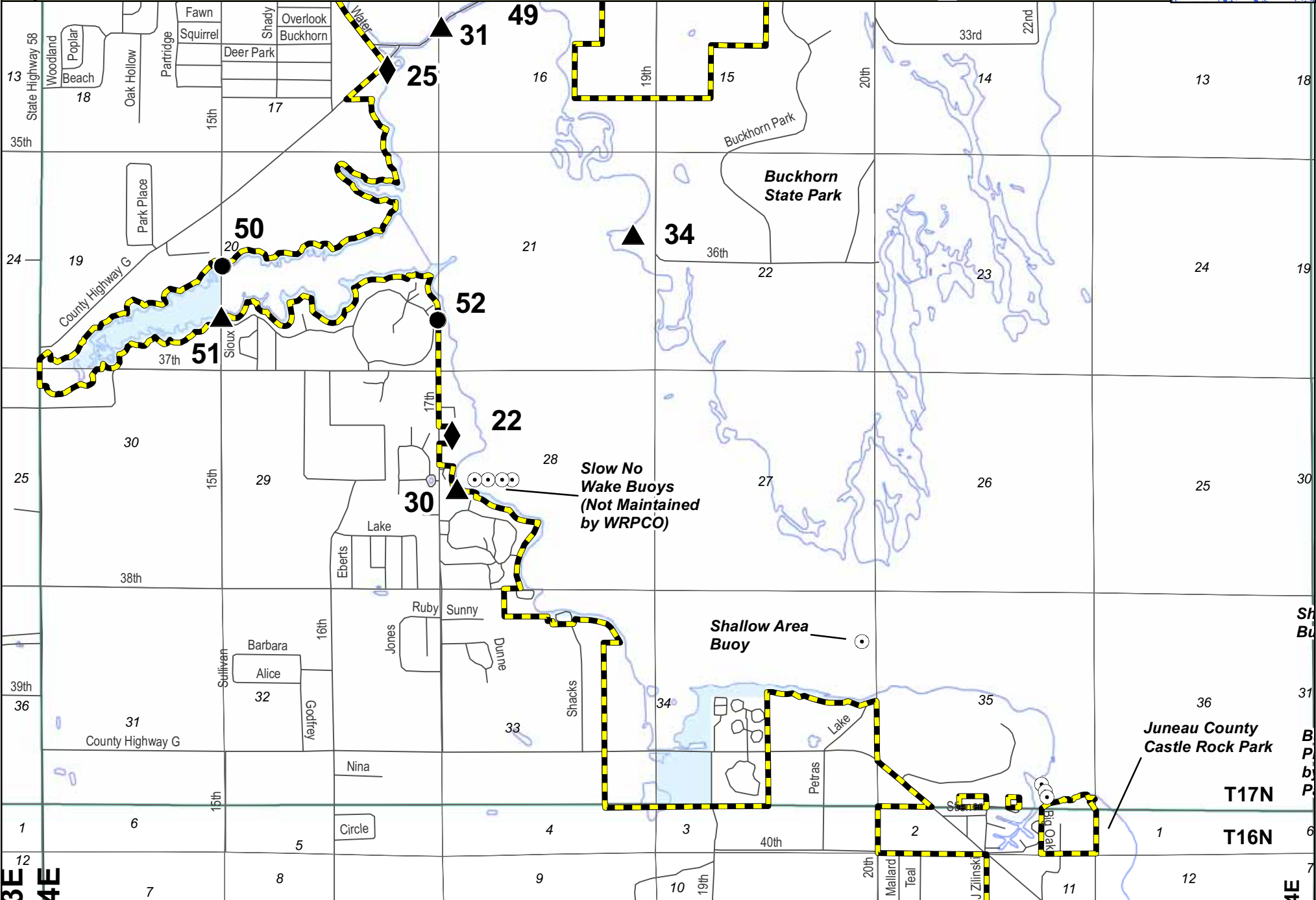
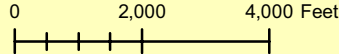
NOTE: WRPCO does not own all lands within the project boundary.

-  Project Boundary
-  WRPCO Project Ownership
-  Land Reserved for Current
-  Buoy
-  Full Service Recreation
-  Improved Access Recreation Site
-  Improved Day Use Recreation Site
-  Unimproved Recreation Site
-  Special Recreation Site



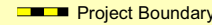
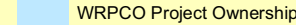
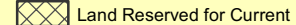






Map 8 of 11

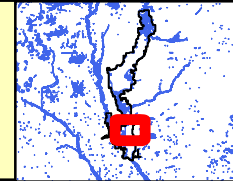
May 26, 2010



**Wisconsin River Power Company  
 Petenwell and Castle Rock Hydroelectric Project  
 Existing Public Recreation**

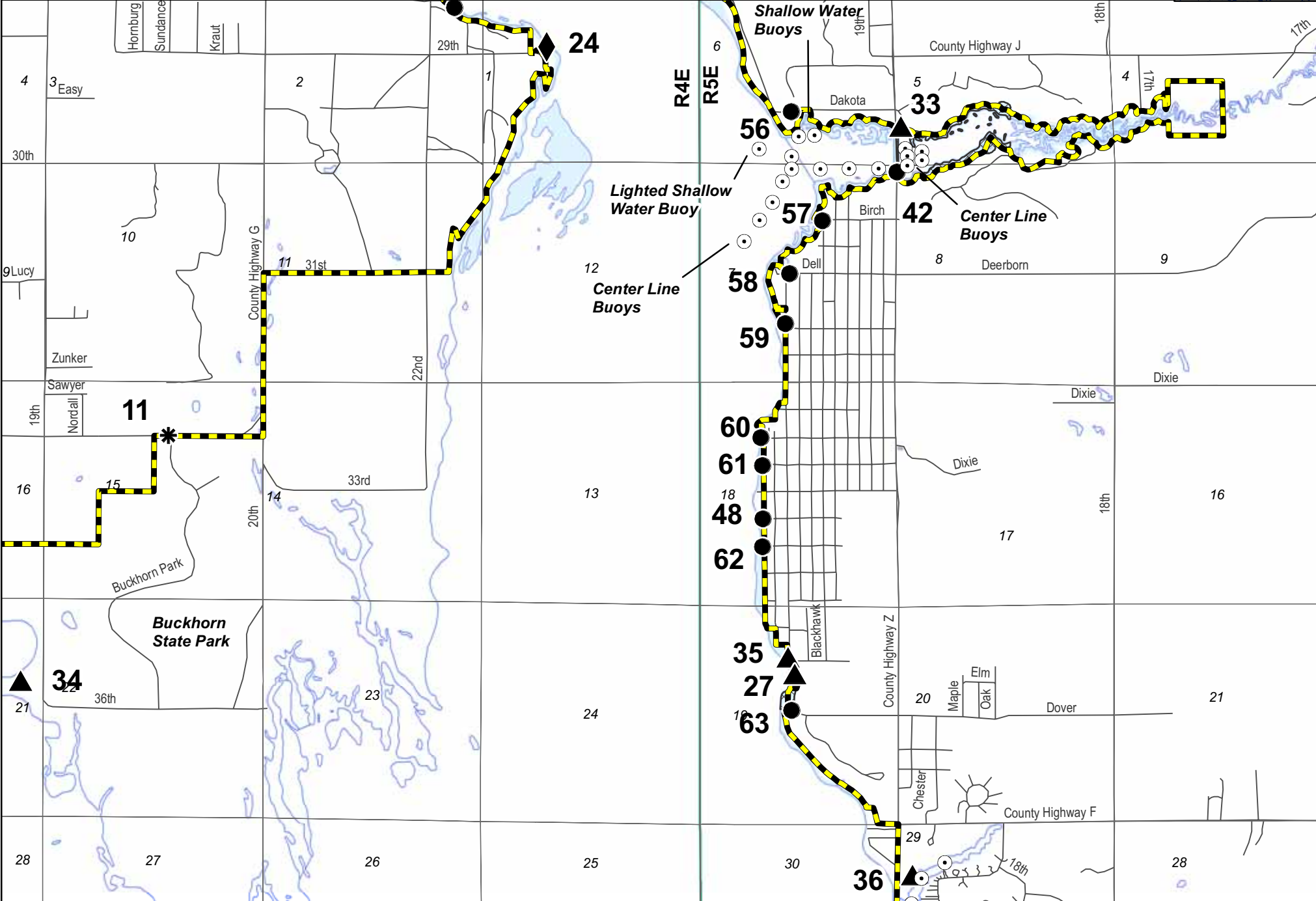
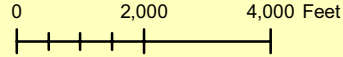
NOTE: WRPCO does not own all lands within the project boundary.

-  Project Boundary
-  WRPCO Project Ownership
-  Land Reserved for Current
-  Buoy
-  Full Service Recreation
-  Improved Access Recreation Site
-  Improved Day Use Recreation Site
-  Unimproved Recreation Site
-  Special Recreation Site












Map 9 of 11

May 26, 2010



**Wisconsin River Power Company**  
**Petenwell and Castle Rock Hydroelectric Project**  
**Existing Public Recreation**

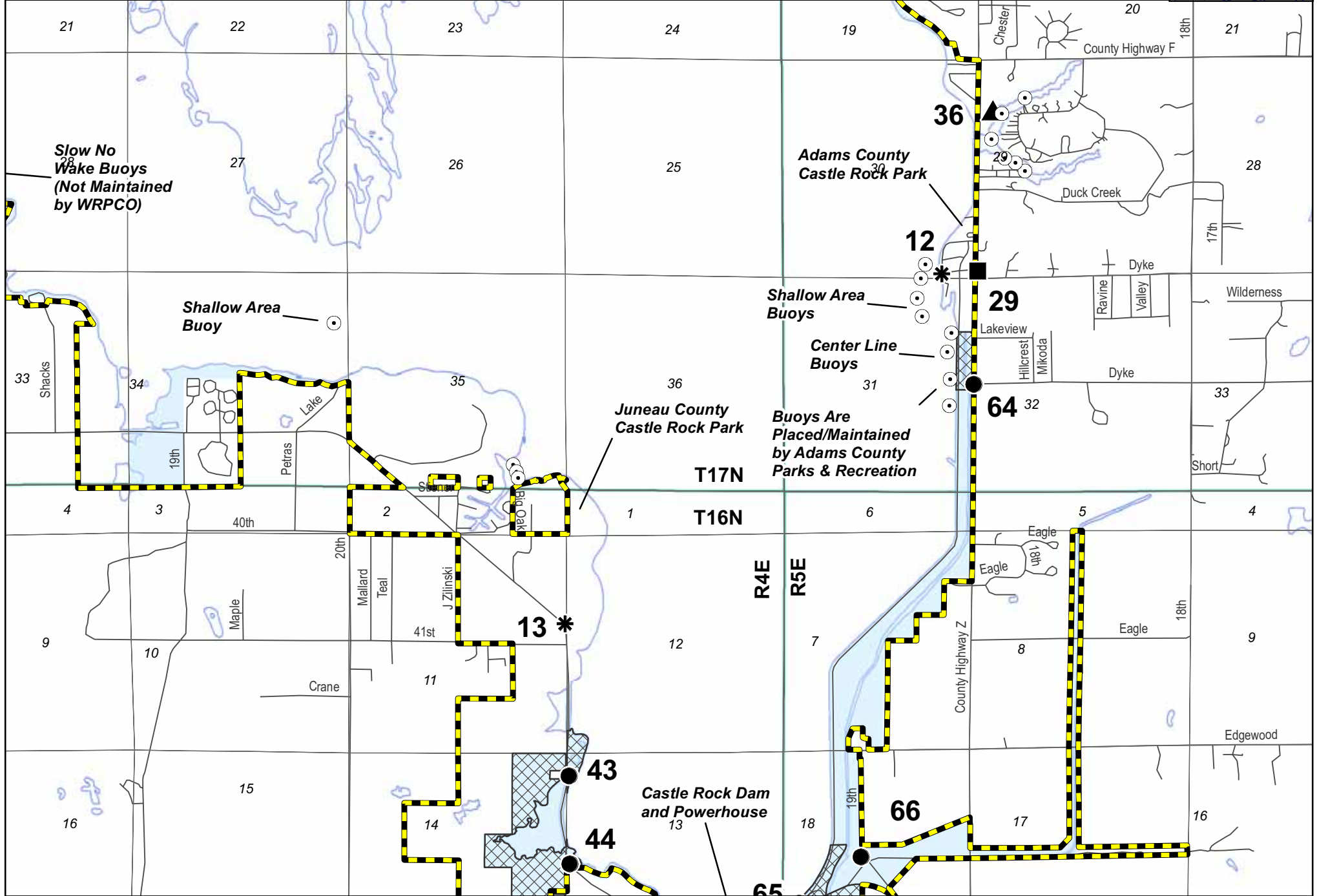

NOTE: WRPCO does not own all lands within the project boundary.

-  Project Boundary
-  WRPCO Project Ownership
-  Land Reserved for Current
-  Buoy
-  Full Service Recreation
-  Improved Access Recreation Site
-  Improved Day Use Recreation Site
-  Unimproved Recreation Site
-  Special Recreation Site



Map 10 of 11

May 26, 2010



Slow No Wake Buoys  
(Not Maintained by WRPCO)

Shallow Area Buoy

Adams County Castle Rock Park

Juneau County Castle Rock Park

Shallow Area Buoys

Center Line Buoys

Buoys Are Placed/Maintained by Adams County Parks & Recreation

Castle Rock Dam and Powerhouse

County Highway F

Duck Creek

Dyke

Ravine Valley

Lakeview

Hillicrest Mikoda

Dyke

Short

Wilderness

Eagle

Eagle

Eagle

Edgewood

County Highway Z

19th

18th

17th

16th

15th

14th

13th

12th

11th

10th

9th

8th

7th

6th

5th

4th

3rd

2nd

1st

0th

19th

20th

21st

22nd

23rd

24th

25th

26th

27th

28th

29th

30th

31st

32nd

33rd

34th

35th

36th

37th

38th

39th

40th

41st

42nd

43rd

44th

45th

46th

47th

48th

49th

50th

51st

52nd

53rd

54th

55th

56th

57th

58th

59th

60th

61st

62nd

63rd

64th

65th

66th

67th

68th

69th

70th

71st

72nd

73rd

74th

75th

76th

77th

78th

79th

80th

81st

82nd

83rd

84th

85th

86th

87th

88th

89th

90th

91st

92nd

93rd

94th

95th

96th

97th

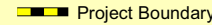
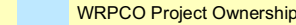
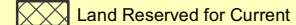






98th

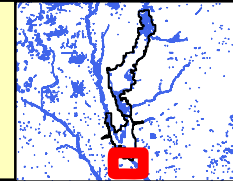
99th

100th

**Wisconsin River Power Company**  
**Petenwell and Castle Rock Hydroelectric Project**  
**Existing Public Recreation**

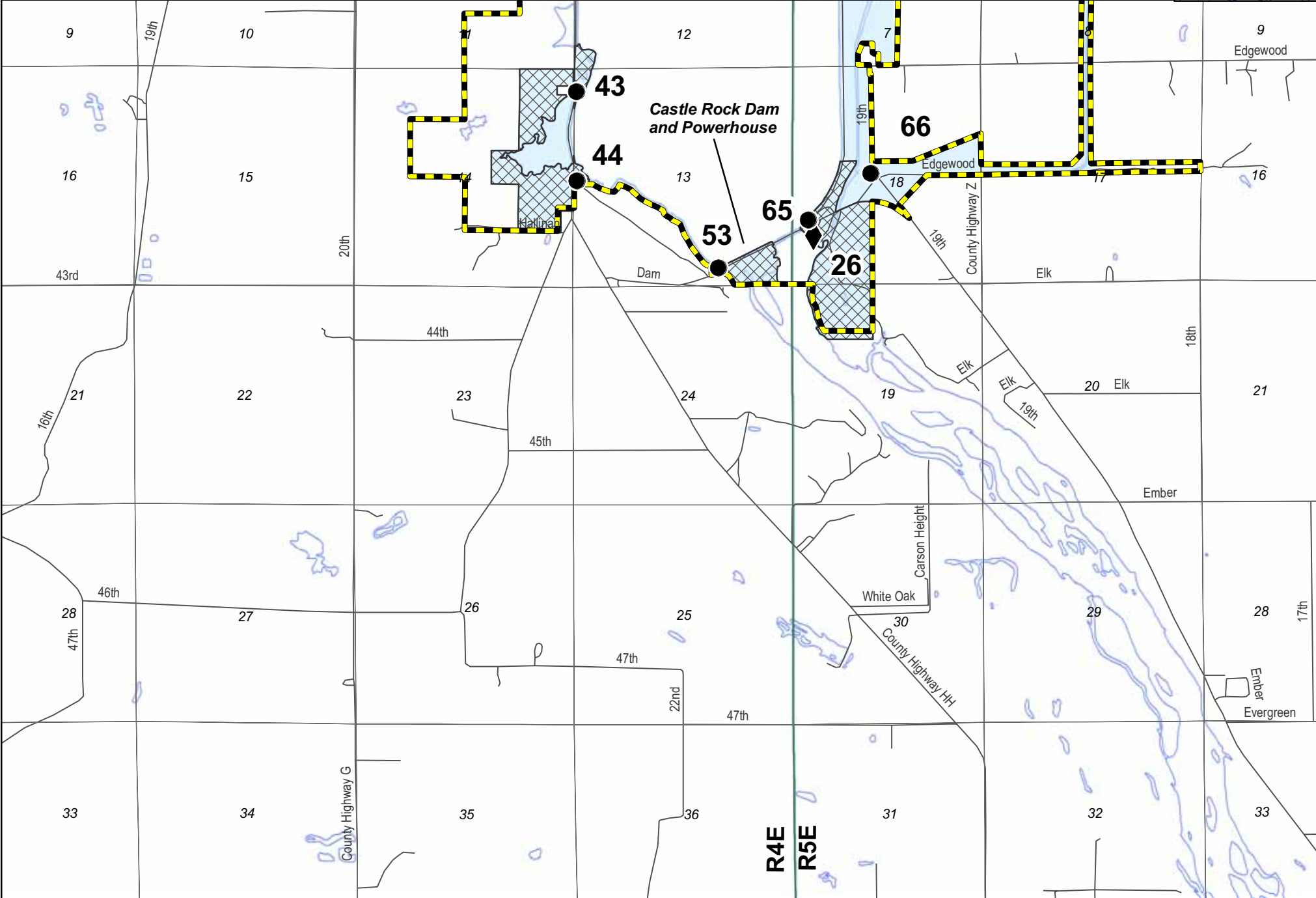

NOTE: WRPCO does not own all lands within the project boundary.

-  Project Boundary
-  WRPCO Project Ownership
-  Land Reserved for Current
-  Buoy
-  Full Service Recreation
-  Improved Access Recreation Site
-  Improved Day Use Recreation Site
-  Unimproved Recreation Site
-  Special Recreation Site



Map 11 of 11

May 26, 2010



**R4E**  
**R5E**